









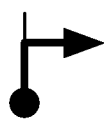

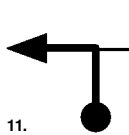
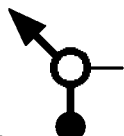
RB ID: 500


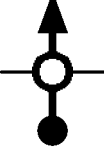
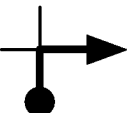
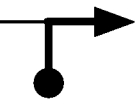

RB name: Un jour de détente - RB kms: 65,7

Country: Italie - Region: Aoste



(c) Tele Atlas

Kms Tot/Par	Image	Description
0,0 0,0	1. 	Pont-Saint-Martin SS26 RAZ
15,9 15,9	2. 	Ivrea Corso Garibaldi
0,5 16,4	3. 	Ivrea Corso Camillo Cavour
0,8 17,2	4. 	Ivrea Corso Massimo d'Azeglio
1,1 18,3	5. 	Ivrea SP78
0,2 18,5	6. 	Ivrea
2,7 21,2	7. 	Germanina SS228
10,3 31,5	8. 	Casa Albert SS228
1,1 32,6	9. 	Viverone via Lido
0,4 33,0	10. 	Viverone Via Lido
0,4 33,4	11. 	Viverone SS228 RAZ
11,2 11,2	12. 	Germanina SS228 - Strada Statale 228

Kms Tot/Par	Image	Description
2,8 14,0	13. 	Ivrea SP78 - Corso Vercelli
0,2 14,2	14. 	Ivrea Corso Vercelli
1,1 15,3	15. 	Ivrea Via Circonvallazione
0,9 16,2	16. 	Ivrea Via Aosta
16,0 32,2	17.  FINISH	Pont-Saint-Martin